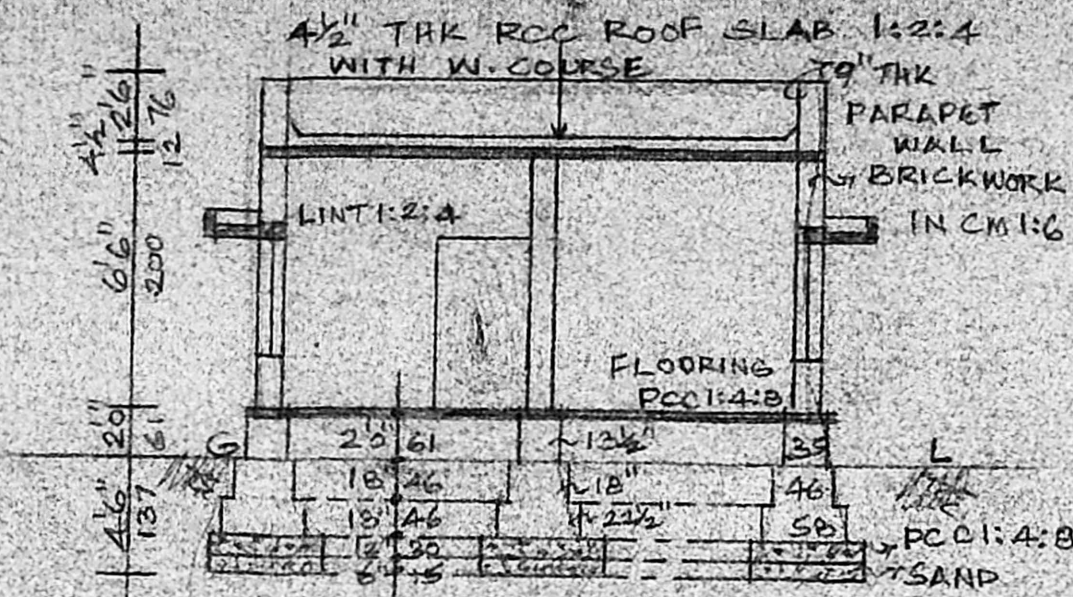

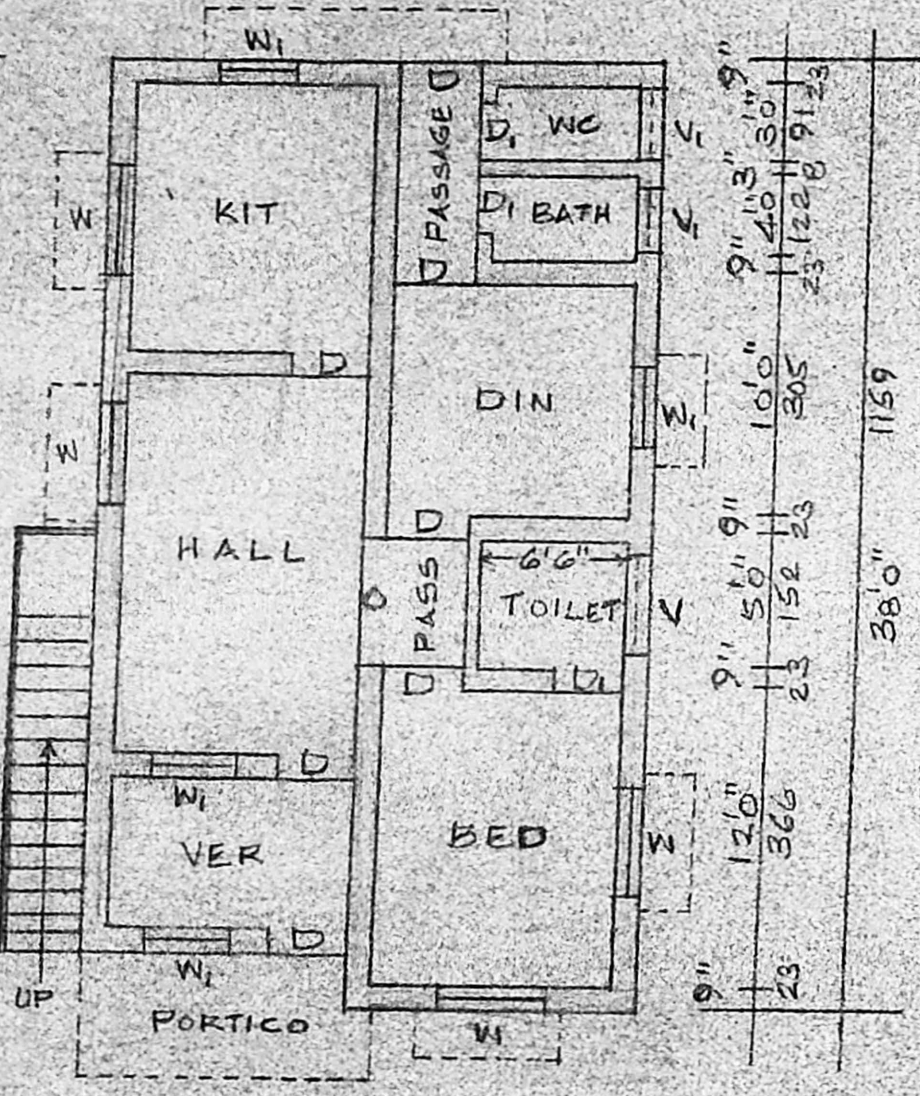
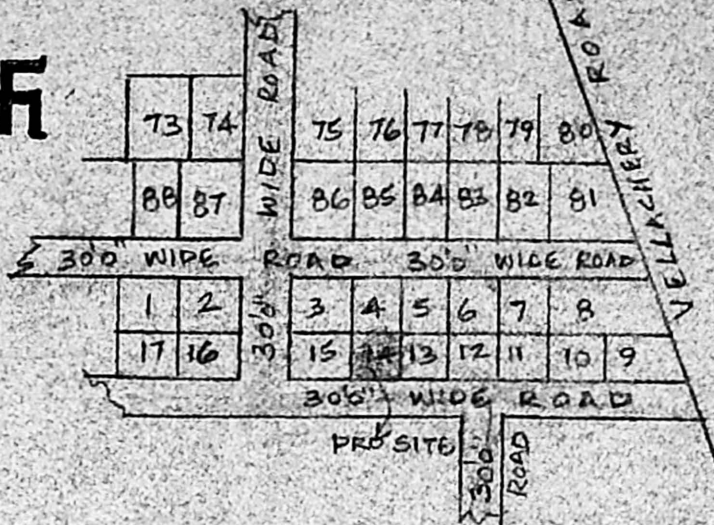


FRONT ELEVATION

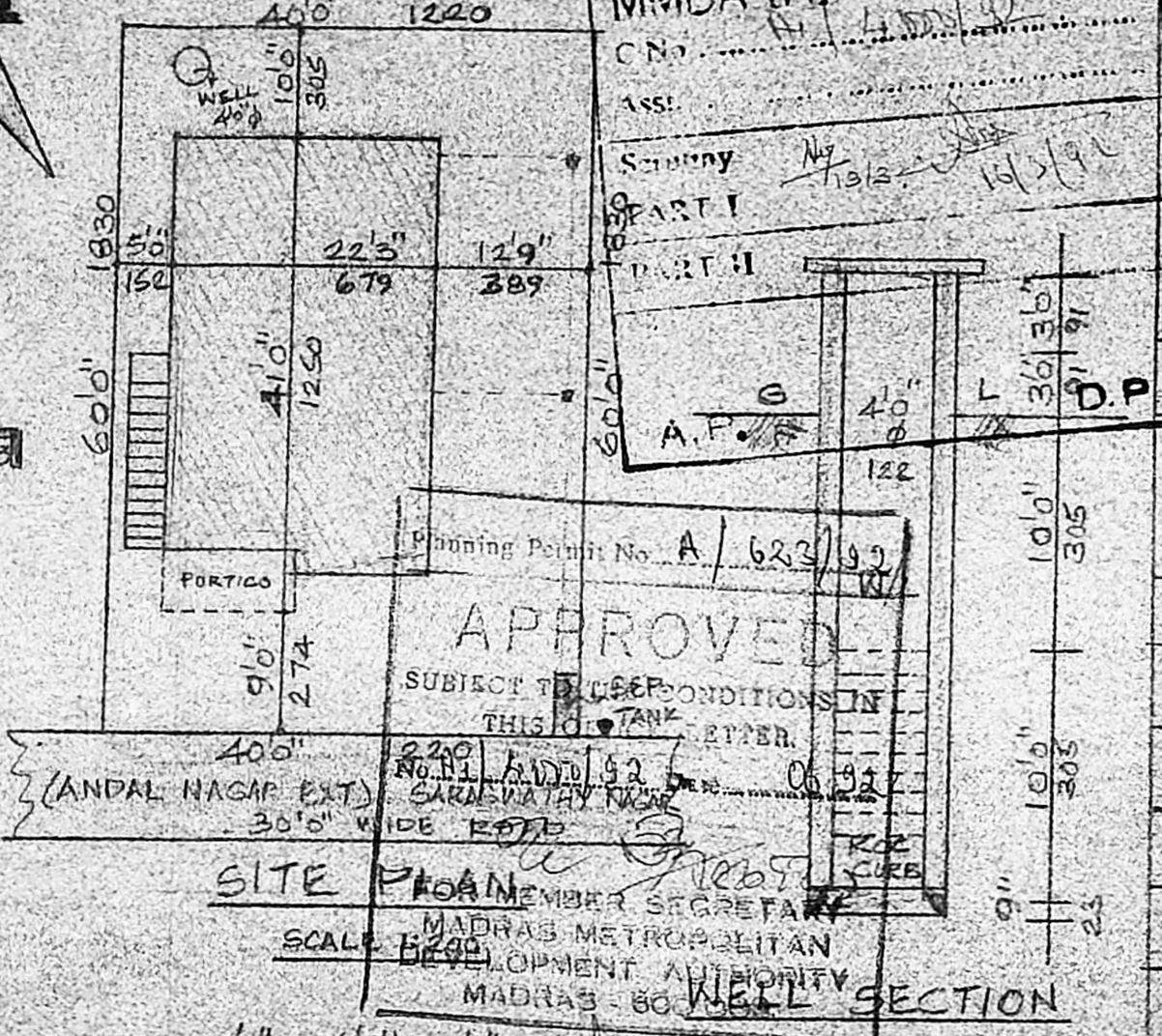


SECTION "AE"



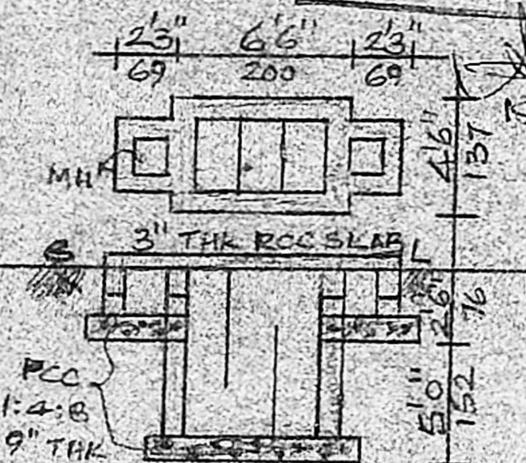
PLAN

STAIRCASE DETAILS	
WIDTH	30"
RISE	7"
TREAD	10"



APPROVED

SITE PLAN



SEP. TANK DETAILS

REFERENCE	FT. IN.	CMS
D DOOR	3'3" x 6'6"	100 x 200
D _i DOOR	2'6" x 6'6"	76 x 200
W WINDOW	4'6" x 4'6"	137 x 137
W _i WINDOW	3'6" x 4'6"	91 x 137
V VENT	4'0" x 2'0"	122 x 61
V _i VENT	3'0" x 2'0"	91 x 61
AREA	SQ. FT.	SQ. M.
PLOT	2400	222.96
PLINTH	824	76.54

PLOT COVERAGE 34% F.S.I 0.34

PROPOSED CONSTRUCTION AT PLOT NO. 14, IN S.NO. 24/3A, 24/1, AND 24/3C, V.NO. 154 MADIPAKKAM MADURA PUZTHIWAKKAM VILLAGE, (ANDAL NAGAR EXTENSION) SARASWATAY NAGAR, ULLASARAM TOWN PANCHAYAT, MADRAS.

SCALE 1:100

OWNER
Usha Kumar

LICENSED SURVEYOR NO. 234 23 23
C. GANESAN, LICENSED SURVEYOR, Alander Municipality, Tambaram Municipality, Ambattur Municipal Township, 169, Kalungegar Street, Adambakkam, MADRAS 600 088